

84°4'0"E

84°6'0"E

84°8'0"E

Plate : SAM 1a




WESCO

Proposed alignment of 11KV line under  
Infrastructure Development Plan

Padiabahal - Parmanpur



500 250 0 500  
Meters

-  proposed location of 33/11 kV s/s
-  Tapping location on existing 11 kV line
-  Proposed Power Line

Kukarapali (Parmanpur -II)

Malati Jhor

6.87 Km

SAMBALPUR

F45M/3

PADIABAHAL

Padiabahal 6.87 Km Kukarapali

Estimated Length of 11 KV line = 6.87 Km

Prepared by:



Spatial Planning & Analysis Research Centre Pvt. Ltd.  
E/11, Infocity, Patia, Bhubaneswar

84°4'0"E

84°6'0"E

84°8'0"E

21°28'0"N

21°28'0"N